









Montgomery County, Virginia
Gypsy Moth Suppression Program
(Blocks 3, 4, 5, & 6)

Legend

-  Corporate Line
-  State Roads
-  Interstate Highway
-  Private Roads (Named)
-  Planned Highway
-  Gypsy Moth Sprayblocks



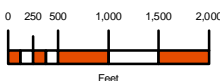
Montgomery County, Virginia
DISCLAIMER

INFORMATION SHOWN ARE TO BE USED FOR REFERENCE PURPOSES ONLY AND THE MONTGOMERY COUNTY BOARD OF SUPERVISORS OR PLANNING & GIS SERVICES ARE NOT RESPONSIBLE FOR ANY INACCURACIES HEREIN CONTAINED. NO RESPONSIBILITY IS ASSUMED FOR DAMAGES OR OTHER LIABILITIES DUE TO THE ACCURACY, AVAILABILITY, USE OR MISUSE OF THE INFORMATION HEREIN SHOWN.

THE INFORMATION SHOWN HEREON IS TO BE USED FOR REFERENCE PURPOSES ONLY AND IS NOT TO BE CONSTRUED OR USED AS A LEGAL OR OFFICIAL DETERMINATION OF OFFICIAL COUNTY, STATE, AND FEDERAL RECORDS. DATA IS BELIEVED TO BE ACCURATE, BUT IS NOT GUARANTEED.

IN NO EVENT SHALL MONTGOMERY COUNTY BE LIABLE FOR ANY DAMAGES THAT MIGHT ARISE FROM THE USE OF THE INFORMATION SHOWN.

EXACT LOCATION OF FLOOD ZONE TO BE CERTIFIED BY LICENSED SURVEYOR, ENGINEER, OR ARCHITECT.



Prepared by Montgomery County, Va
Planning & GIS Services, 1/30/08

